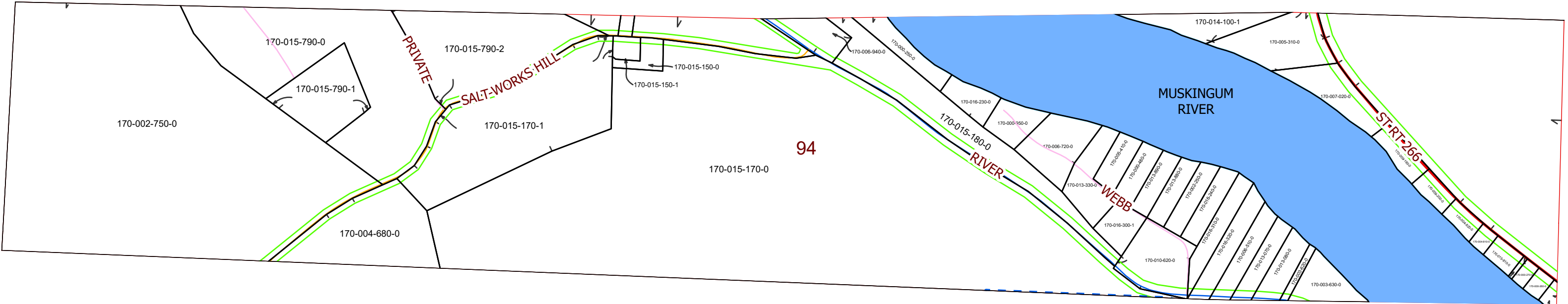


# MORGAN COUNTY, OHIO



WINDSOR TWP. FRAC. 94, T-9, R-11, OHIO CO. PURCHASE

PIN	Owner	LegalDescr	VOL	PAGE
U/I			D. R	255
170-015-820-0	ANGLE JOHN N & DEBORA L	R11 T09 S00 FR 1 SD	OR228	1497
170-016-240-0	CLARK GARY E	R11 T09 S00 FR 94	OR180	264
170-000-250-0	COGSWELL GENE & FRED FERGUSON	R11 T09 S00 FR 94	OR205	807
170-015-790-1	CUNNINGHAM MARC A & JILL E	R11 T09 S00 SD 41	OR129	87
170-006-940-0	DODD DAVID A & TONYA R	R11 T09 S00 FR 93	OR130	148
170-006-920-0	DODD DAVID A & TONYA R	R11 T09 S00 FR 93	OR130	148
170-015-170-1	ECKERT DANA R	R11 T09 S00 FR 94	OR62	605
170-004-660-0	EPLING KENNETH & BETH	R11 T09 S00 FR 1062	OR26	600
170-005-310-0	GARRETT DAVID A & STACEY	R11 T09 S00 FR 93 &	OR208	2289
170-013-080-0	GARVIN MICHAEL & DARLA J	R11 T09 S00 FR 94	OR234	1698
170-013-070-0	GARVIN MICHAEL & DARLA J	R11 T09 S00 FR 94	OR234	1698
170-003-630-0	GARVIN MICHAEL & DARLA J	R11 T09 S00 FR 94	OR93	346
170-003-620-0	GARVIN MICHAEL & DARLA J	R11 T09 S00 FR 94	OR93	346
170-006-510-0	HARTLEY JAMES D & TONIA A	R11 T09 S00 FR 94	OR50	649
170-015-180-0	HOOK JOHN	R11 T09 S00 FR 94	OR49	406
170-015-170-0	HOOK JOHN	R11 T09 S00 FR 94	OR49	406
170-015-150-0	HOOK JOHN	R11 T09 S00 FR 94	OR49	406
170-002-750-0	HRAY JOSEPH L & TAMMY L	R11 T09 S00 FR 94	OR227	1814
170-000-270-0	JANGLE 5 LLC	R11 T09 S00 FR 94	OR199	489
170-000-260-0	JANGLE 5 LLC	R11 T09 S00 FR 94	OR228	1497
170-015-810-0	KLETROVETS CHARLES & LINDA	R11 T08 S00 FR 94	OR233	2071
170-000-270-1	KLETROVETS CHARLES & LINDA	R11 T09 S00 S D 39	OR233	2071
170-013-890-0	MCKOWN SCOTT E & MARCE L	R11 T09 S00 FR 94	OR182	753
170-013-880-0	MCKOWN SCOTT E & MARCE L	R11 T09 S00 FR 94	OR182	753
170-004-680-0	OLIVER DALE R	R11 T09 S00 FR 94	OR81	384
170-014-130-0	SCHAAD DAIRY FARM PROPERTIES LIMITED LLC	R11 T09 S00 FR 1050	OR205	1793
170-014-100-1	SCHAADS DAIRY FARM	R11 T09 S00 SD 44	OR202	279

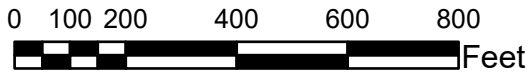
**Boundaries**  
 Type

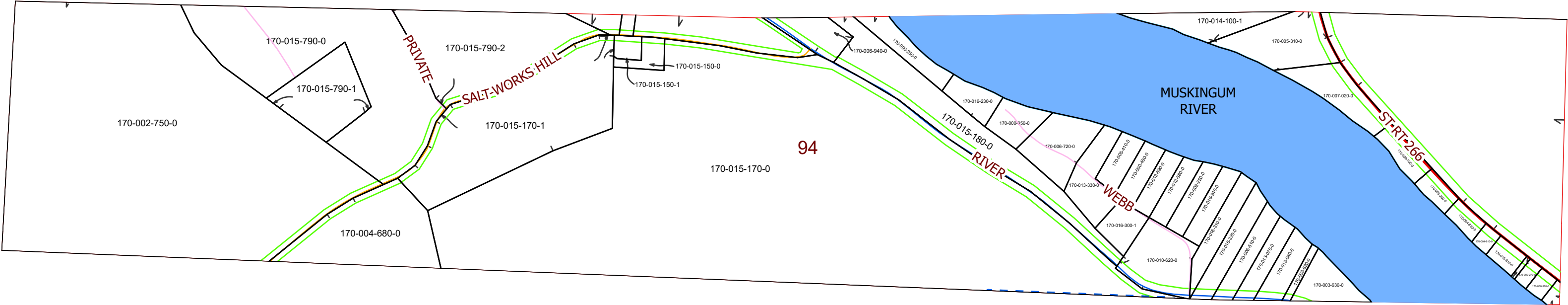
- County
- Hidden
- Hydro
- Parcel
- ROW
- Section
- Lot

..... <all other values>



08/10/2020





WINDSOR TWP. FRAC. 94, T-9, R-11, OHIO CO. PURCHASE

PIN	Owner	LegalDescr	VOL	PAGE
170-007-020-0	SCHRAMM JEFFREY A & KIMBERLY	R11 T09 S00 FR 94	OR200	772
170-010-620-0	SHOCKLEY RICHARD C & MICHELLE M	R11 T09 S00 FR 94	OR223	2950
170-016-230-0	SHULL JAMES R & AMANDA L	R11 T09 S00 FR 94	OR219	2203
170-000-480-0	STOUT CRISS & ROSEMARY ANN	R11 T09 S00 FR 94	OR231	4910
170-006-720-0	TURNER DAVID L & NANCY S	R11 T09 S00 FR 94	OR212	266
170-000-950-0	TURNER DAVID L & NANCY S	R11 T09 S00 FR 94	OR208	2281
170-016-300-1	VALENTINE ARKA O & REGAN A TRUSTEES	R11 T09 S00 SD 40	OR223	456
170-013-330-0	VALENTINE ARKA O & REGAN A TRUSTEES	R11 T09 S00 FR 94	OR223	456
170-007-790-0	VANFOSSEN CARLOS E & LISA S	R11 T09 S00 FR 1062	OR232	5508
170-002-250-0	VARA LYNN E & THOMAS J BESHARA	R11 T09 S00 FR 94	OR207	2158
170-015-150-1	VILLAGE OF STOCKPORT	R11 T09 S00 SD 45	OR208	1317
170-015-790-0	WALLACE DANIEL K & VIRGINIA L TRUSTEES	R11 T09 S00 FR 94	OR224	2395
170-015-780-0	WALLACE DANIEL K & VIRGINIA L TRUSTEES	R11 T09 S00 FR 93	OR224	2395
170-015-790-2	WALLACE JACK D & DEBRA D	R11 T09 S00 SD 42	D.V 205	775
170-004-820-0	WILLIAMS BARBARA JO	R11 T09 S00 FR 94	OR235	4142
170-004-810-0	WILLIAMS BARBARA JO	R11 T09 S00 FR 94	OR235	4142
170-005-410-0	WILLIAMS TIMOTHY & CRYSTAL	R11 T09 S00 FR 94	OR231	4938
170-009-200-0	WILT JOHN C & BARBARA E	R11 T09 S00 FR 94	OR222	1053
170-009-190-0	WILT JOHN C & BARBARA E	R11 T09 S00 FR 94	OR222	1053
170-016-320-0	WYANT KENNETH	R11 T09 S00 FR 94	OR224	3371
170-016-310-0	WYANT KENNETH	R11 T09 S00 FR 94	OR224	3371

**Boundaries**

Type

- County
- Hidden
- Hydro
- Parcel
- ROW
- Section
- Lot

..... <all other values>



08/10/2020

